Detalhe 1 - Terraplenagem em corte

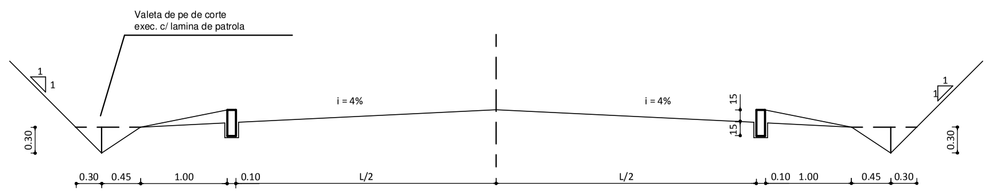

Detalhe 2 - Terraplenagem em aterro

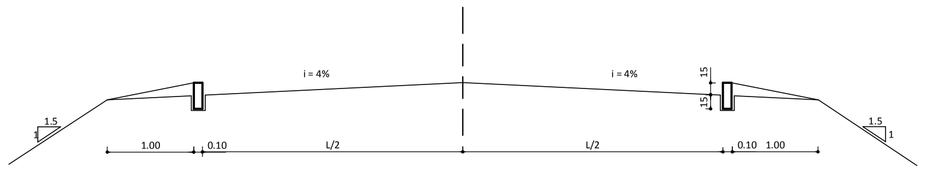

Detalhe 3 - Seção transversal em cortes

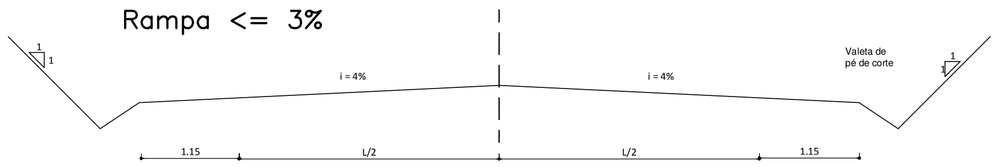

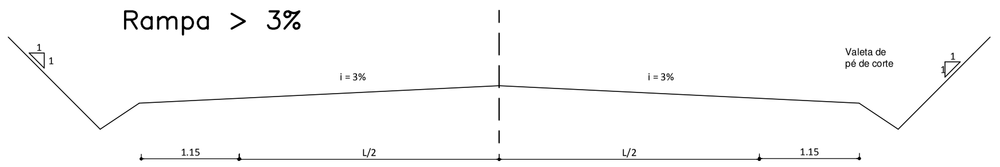

Detalhe 4 - Seção transversal em aterro

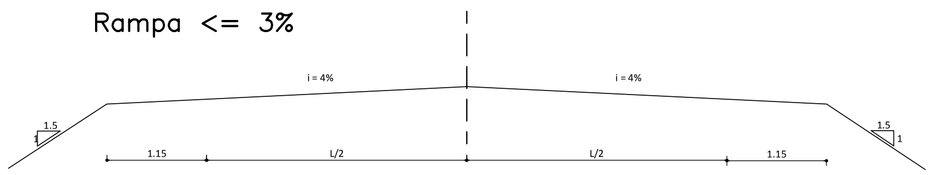

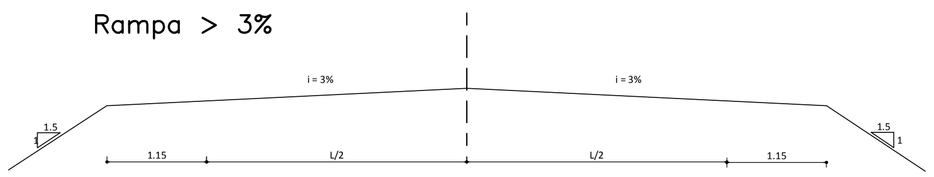

Detalhe 5 - Etapas de execução do pavimento

A - Abertura da vala

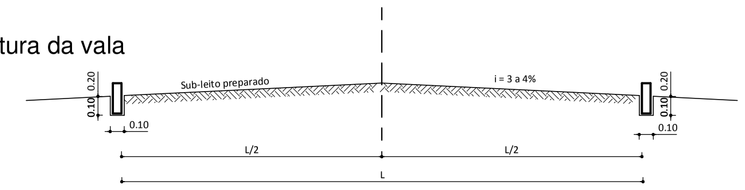

B - Colocação do cordão

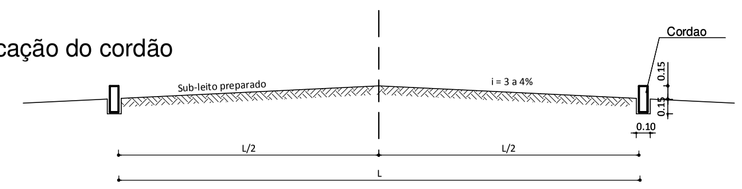

C - Contenção lateral

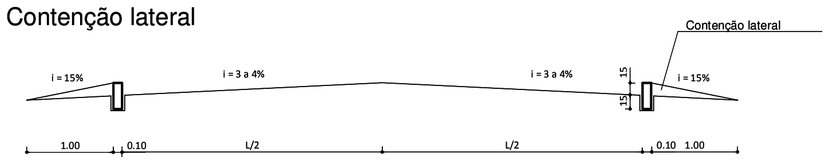

D - Colchão de argila

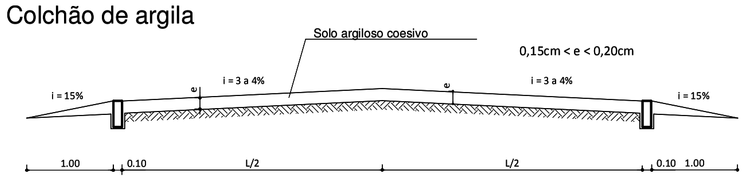

E - Colocação das pedras

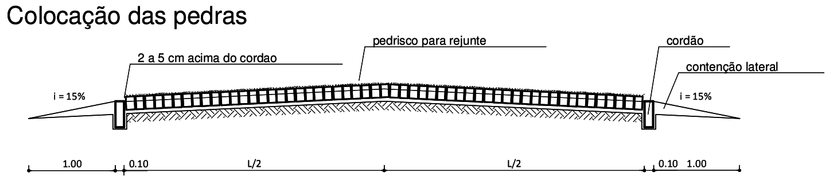

F - Compactação do pavimento

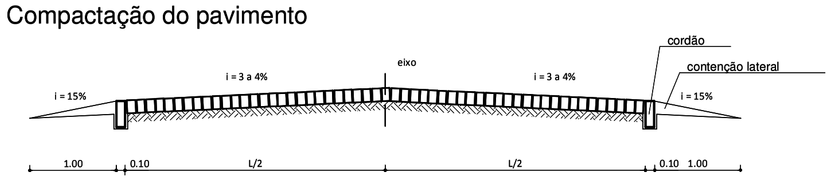

Boca de bueiro tubular

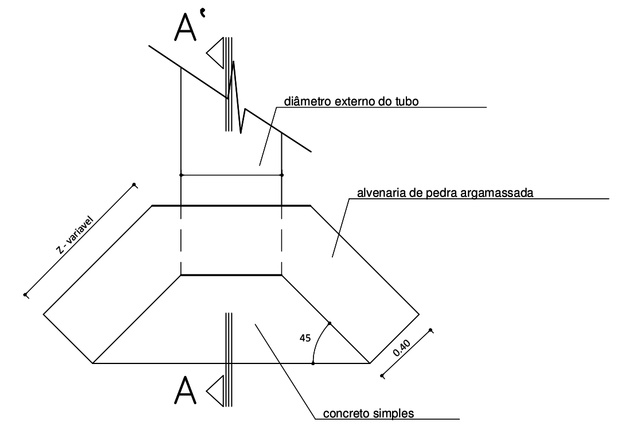

Planta baixa

Esc.: _____ 1:25

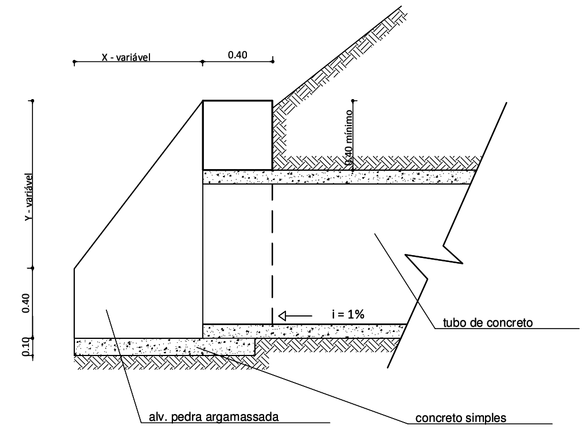

Corte AA`

Esc.: _____ 1:25

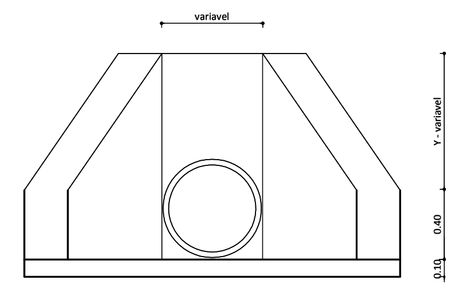

Vista frontal

Esc.: _____ 1:25

Diam.	X	Y	Z
40	50	50	71
60	50	75	71
80	80	100	115
100	80	120	141
120	100	140	170
150	100	180	212
200	150	230	283

Distribuição da superelevação

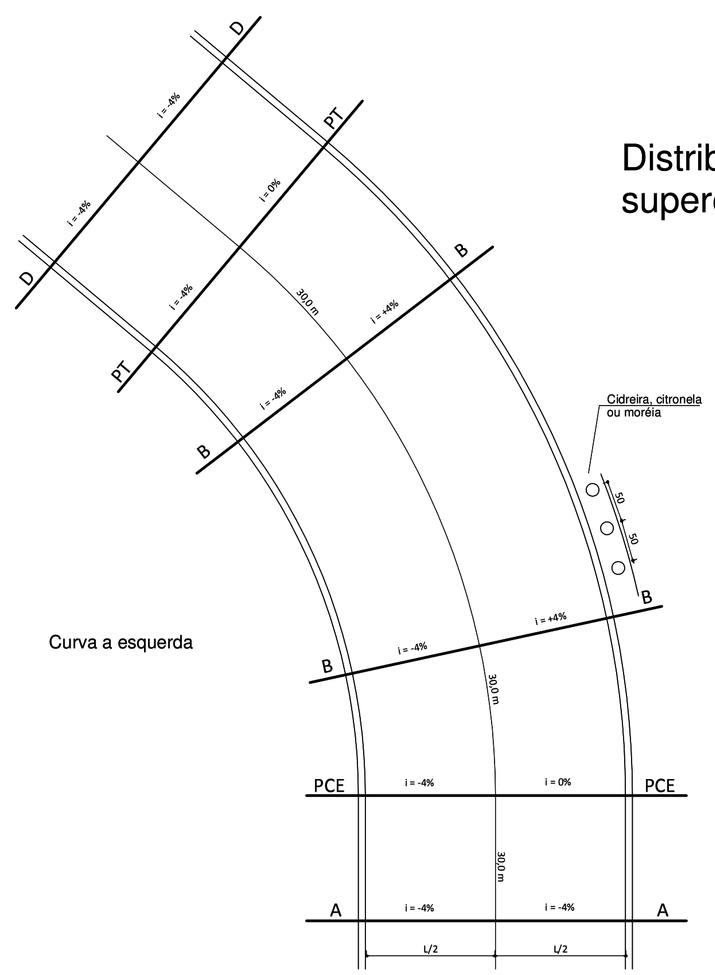

Curva a esquerda

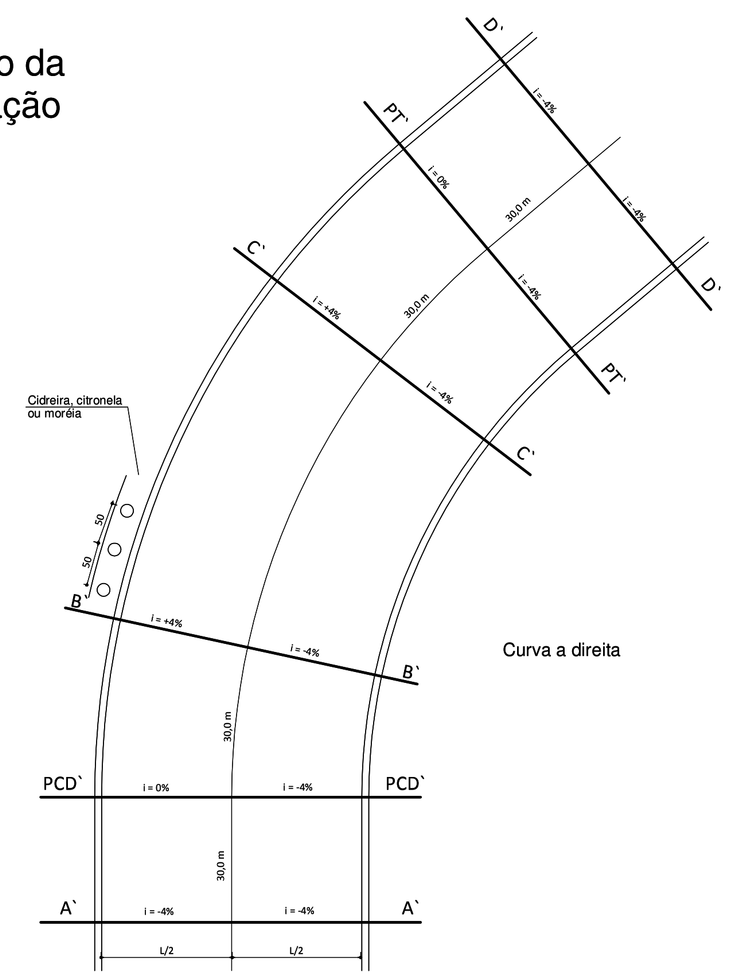

Curva a direita

Seção AA e DD

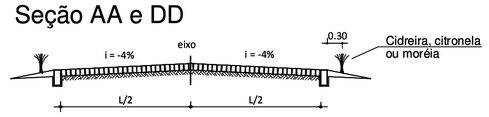

Seção PCE e PT

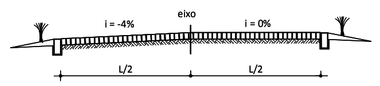

Seção BB e CC

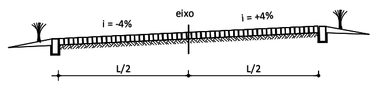

Seção A`A` e D`D`

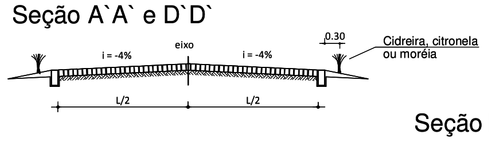

Seção PCD` e PT`

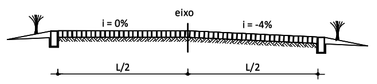

Seção B`B` e C`C`

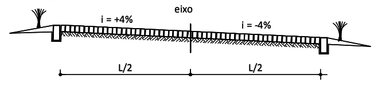

OBSERVAÇÕES:

- Largura da pista "L", verificar no memorial e orcamento.
- Observar o perfeito caimento da pista para evitar acúmulos de água.

DETALHES DE EXECUÇÃO

QUADRO DE REVISÕES

01	1ª VERSÃO ENCAMINHADA: Março de 2016	ANÁLISE	
02	1ª REVISÃO ENCAMINHADA:	ANÁLISE	
03	2ª REVISÃO ENCAMINHADA:	ANÁLISE	

AMOSC
ASSOCIAÇÃO DOS MUNICÍPIOS DO OESTE DE SANTA CATARINA

MUNICÍPIO DE ÁGUAS FRIAS

DESCRIÇÃO: **Pavimentação com pedras irregulares**		ESCALA: INDICADA	
ENDEREÇO DA OBRA: Linha Alto Tarumazinho - Águas Frias - SC		DATA: Março/2016	
CONTEÚDO: Detalhes de Execução	Nº DO PROJETO: 4.916	AREA: 1.102,74 m2	
RESPONSÁVEL TÉCNICO PELO PROJETO: Laura Fiabane CREA - SC 119.766-4	PRANCHA: PPI 04 PRANCHA 04 DE 04	DESENHISTA: Laura Fiabane	ARQUIVO: PpiLAltoTarumazinho.dwg